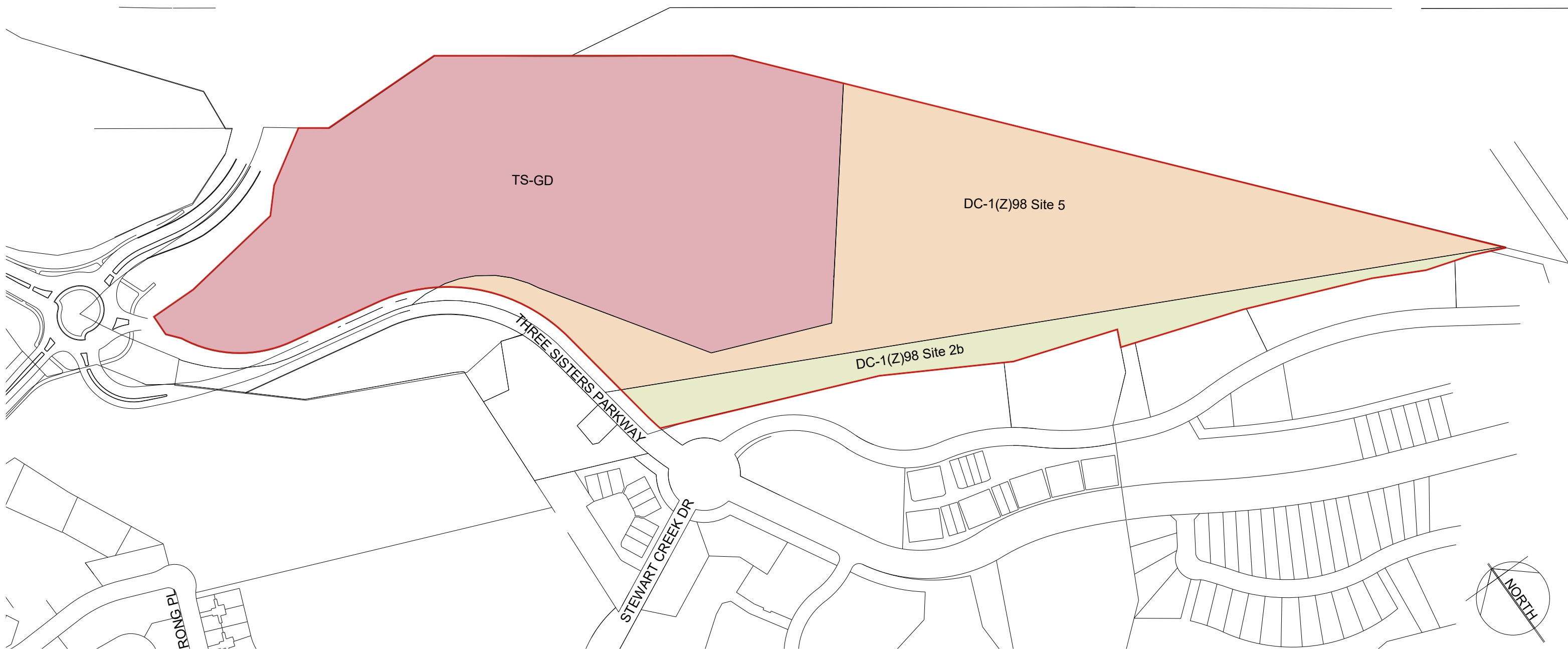
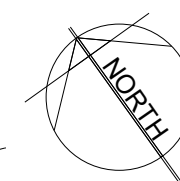
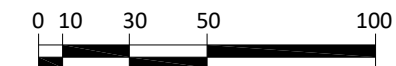


TRANS-CANADA HIGHWAY

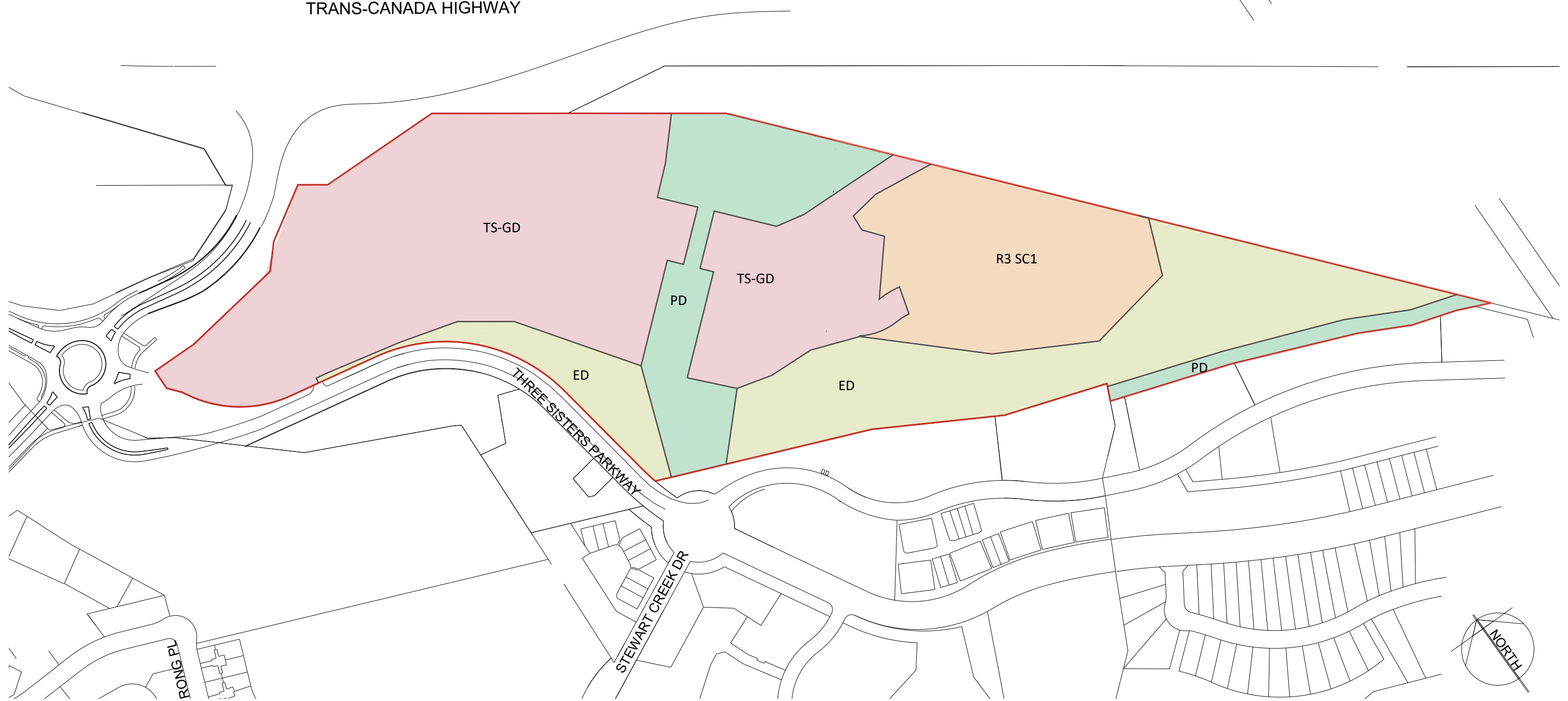


LEGEND:

- SITE BOUNDARY
- TS-GD Area ±10.04ha (24.81ac)
- DC -1(Z) Site 5 Area ±7.17ha (17.71ac)
- DC -1(Z) Site 2B Area ±1.56ha (3.85ac)

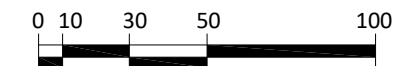


TRANS-CANADA HIGHWAY



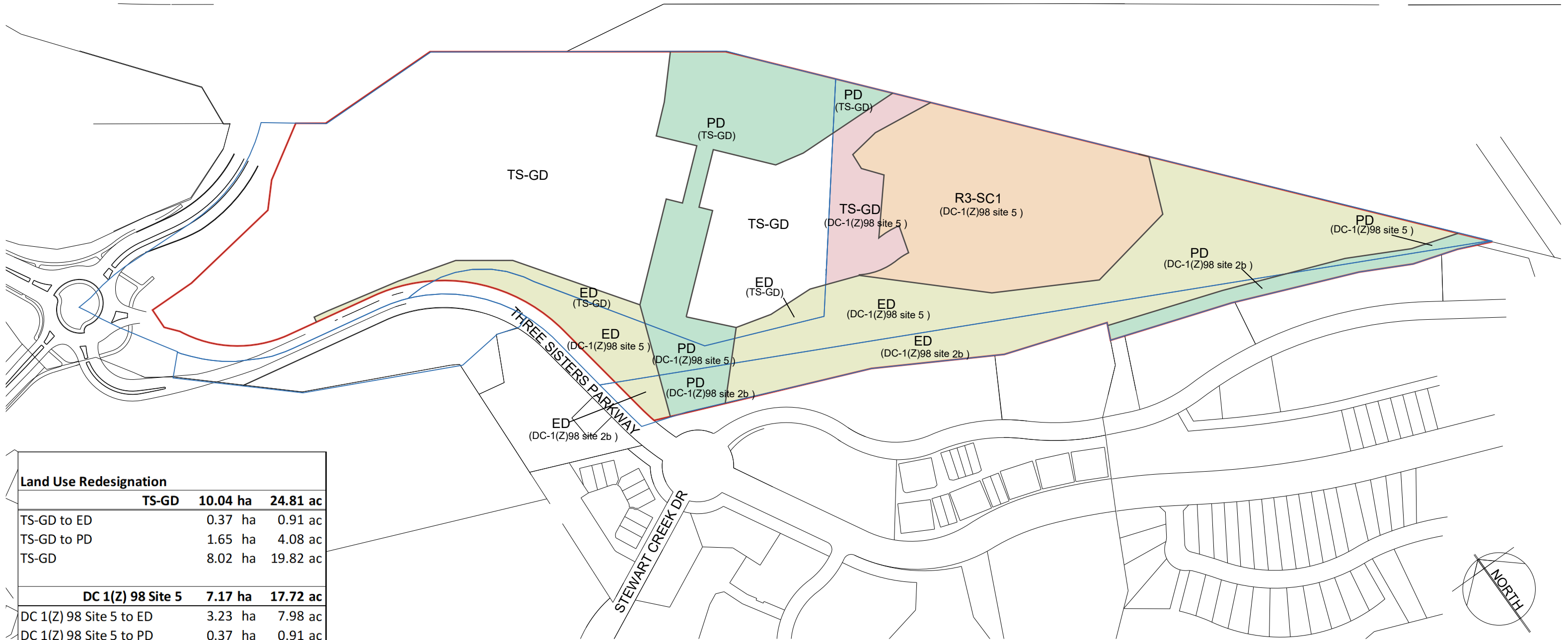
LEGEND:

- SITE BOUNDARY
- TS-GD Area ±8.67ha (±21.41ac)
- R3 SC1 Area ±2.92ha (±7.22ac)
- ED Area ±4.65ha (±11.49ac)
- PD Area ±2.53ha (±6.25ac)



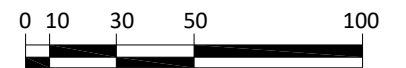
THE GATEWAY AT THREE SISTERS

TRANS-CANADA HIGHWAY



Land Use Redesignation			
	TS-GD	10.04 ha	24.81 ac
TS-GD to ED		0.37 ha	0.91 ac
TS-GD to PD		1.65 ha	4.08 ac
TS-GD		8.02 ha	19.82 ac
DC 1(Z) 98 Site 5			
		7.17 ha	17.72 ac
DC 1(Z) 98 Site 5 to ED		3.23 ha	7.98 ac
DC 1(Z) 98 Site 5 to PD		0.37 ha	0.91 ac
DC 1(Z) 98 Site 5 to R3-SC1		2.93 ha	7.24 ac
DC 1(Z) 98 Site 5 to TS-GD		0.64 ha	1.58 ac
DC 1(Z) 98 Site 2B			
		1.56 ha	3.84 ac
DC 1(Z) 98 Site 2B to ED		1.05 ha	2.59 ac
DC 1(Z) 98 Site 2B to PD		0.51 ha	1.25 ac

LEGEND:
— SITE BOUNDARY
— EXISTING LAND USE DIVISION



THE GATEWAY AT THREE SISTERS

Legal Address:
 PLAN 1510868, BLOCK 19, LOT 1
 PLAN 0812528, BLOCK 18, LOT 3
 PLAN 0812528, BLOCK 18, LOT 4
 PLAN 0812528, BLOCK 18, LOT 5

LAND USE REDESIGNATION

Date: December, 2020