










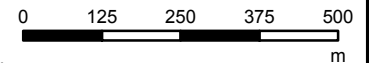
Map 13
Undermining

**Three Sisters Mountain Village
Resort Centre
Area Structure Plan (2016)**

Legend

-  ASP Boundary
-  No structural mitigation required for any forms of development. No ground mitigation required.
-  Structures may be built with structural mitigation. Ground mitigation possibly feasible. Suitable for roads, utilities and green spaces without ground mitigation.
-  Ground mitigation considered economically feasible for all forms of development.
-  Developable, ground strains possible, requires mitigation through structural means, ground mitigation or both.

-  **VERTICAL WORKINGS**
This zone is intended to apply to surfaces areas that may be affected by vertical workings or backfilled open pits. Significant sinkholes and/or subsidence trenches could occur in this zone. Significant expense to mitigate for
-  35m Conservation Easement
-  Wildlife Corridor
-  Wildlife Corridor Conservation Easement



Note: Underground workings are shown as approximate and are not to be scaled from this drawing.

